May, A.D., Nineteen Hundred Eighty Eight

-Greater Boynton Place Plat No. 3-

193

State Of Florida)
ss
County Of Palm Beach)

This Plat was filed for record at _____ this ___ day of _____ A.D., 1988, and duly recorded in Plat Book _____ on Pages _____ through _____.

John B. Dunkle,
Clerk of the Circuit Court.

By: _____ Deputy Clerk

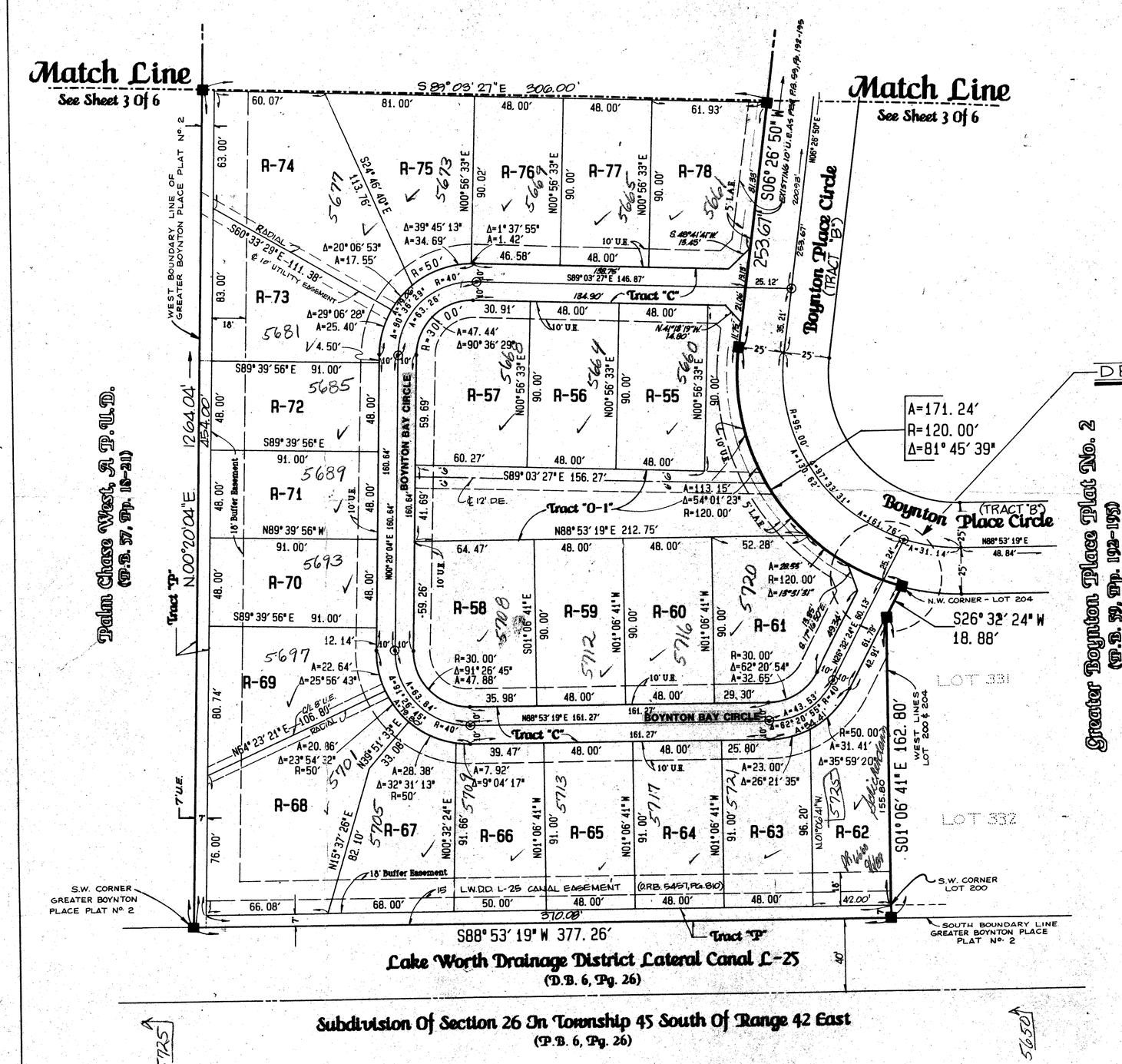



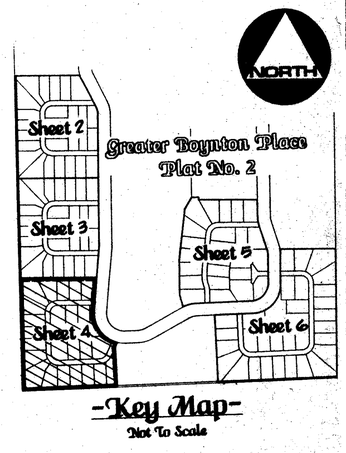

-Key Map-
Not To Scale

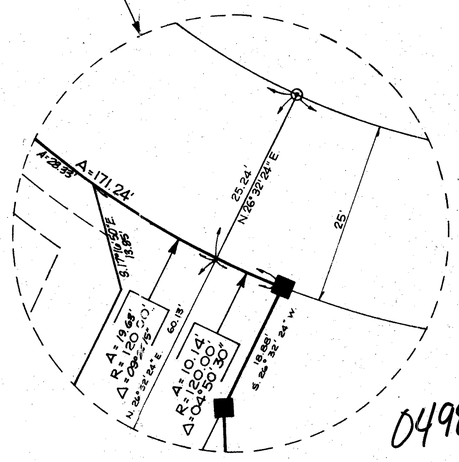

0498-006

Pet. 85-162

60/193

Note:
Lot lines and/or boundary lines which intersect a curve are not radial to said curve unless otherwise noted.

This instrument was prepared by Wm. R. Van Campen, R.L.S. and for the offices of Bench Mark Land Surveying & Mapping, 4152 W. Blue Heron Boulevard, Suite 121, Riviera Beach, FL

BENCH MARK
LAND SURVEYING & MAPPING, INC.
WEST PALM BEACH, FL. --- RIVIERA BEACH, FL.

-Record Plat-
Greater Boynton Place
Plat No. 3

ADD. BY
CHECKED BY

Legend:

■	Indicates A Permanent Reference Monument # 2424 (P.R.M.).
⊙	Indicates A Permanent Control Point # 2424 (P.C.P.).
D.E.	Indicates A Drainage Easement.
U.E.	Indicates A Utility Easement.
L.M.E.	Indicates A Lake Maintenance Easement